



GPS Map Camera



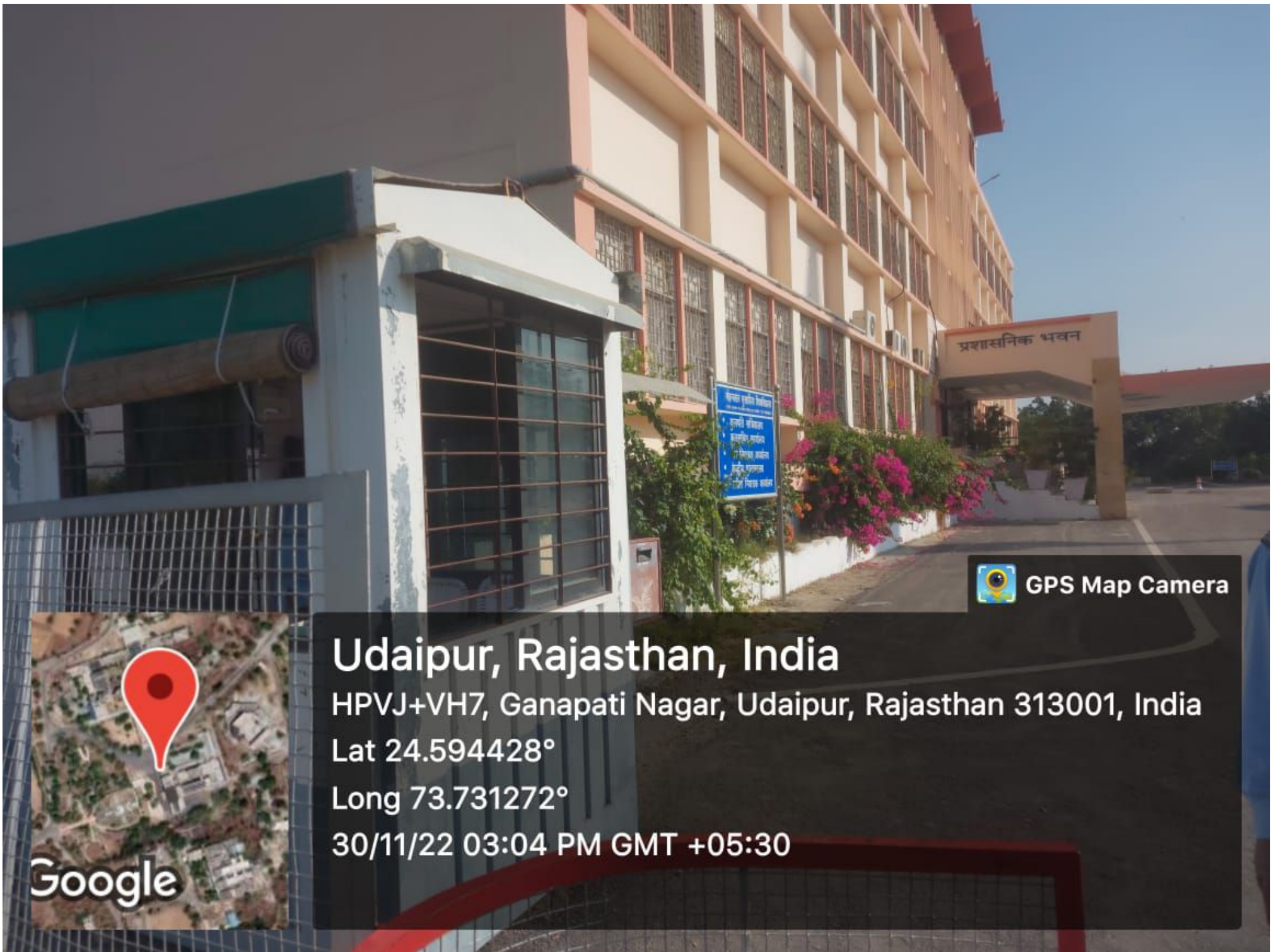
# Udaipur, Rajasthan, India


HPVJ+P9H, Ganapati Nagar, Udaipur, Rajasthan 313001, India

Lat 24.594304°

Long 73.731133°

30/11/22 03:03 PM GMT +05:30




 GPS Map Camera

**Udaipur, Rajasthan, India**  
HPVJ+VH7, Ganapati Nagar, Udaipur, Rajasthan 313001, India  
Lat 24.594428°  
Long 73.731272°  
30/11/22 03:04 PM GMT +05:30





 **GPS Map Camera**



**Udaipur, Rajasthan, India**  
HPVJ+P9H, Ganapati Nagar, Udaipur, Rajasthan 313001, India  
Lat 24.594344°  
Long 73.731108°  
30/11/22 03:03 PM GMT +05:30



परीक्षा विभाग  
EXAMINATION SECTION

पूजाघर



GPS Map Camera

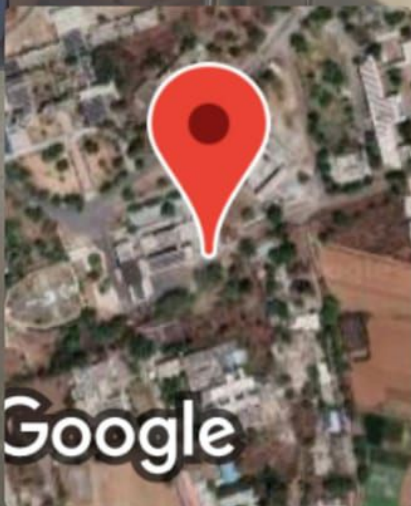
**Udaipur, Rajasthan, India**

MLSU, HPVJ+PVR, Pahada, Udaipur, Rajasthan 313001, India


Lat 24.594226°

Long 73.732164°

30/11/22 02:51 PM GMT +05:30





 **GPS Map Camera**

## Udaipur, Rajasthan, India

HPVJ+PQH, Ganapati Nagar, Udaipur, Rajasthan 313001, India

Lat 24.594159°

Long 73.731885°

30/11/22 02:53 PM GMT +05:30





GPS Map Camera




## Udaipur, Rajasthan, India

HPVJ+PQH, Ganapati Nagar, Udaipur, Rajasthan 313001, India

Lat 24.594141°

Long 73.731774°

30/11/22 02:53 PM GMT +05:30



 GPS Map Camera



## Udaipur, Rajasthan, India

HPVJ+RRJ, Ganapati Nagar, Udaipur, Rajasthan

313001, India

Lat 24.594703°

Long 73.73204°

30/11/22 02:42 PM GMT +05:30



GPS Map Camera



Google

**Udaipur, Rajasthan, India**

HPVJ+MJ2, Ganapati Nagar, Udaipur, Rajasthan

313001, India

Lat 24.594108°

Long 73.731488°

30/11/22 02:59 PM GMT +05:30





GPS Map Camera



**Udaipur, Rajasthan, India**

HPVJ+MJ2, Ganapati Nagar, Udaipur, Rajasthan 313001, India

Lat 24.594108°

Long 73.731488°

30/11/22 02:58 PM GMT +05:30



GPS Map Camera



**Udaipur, Rajasthan, India**

HPVJ+MJ2, Ganapati Nagar, Udaipur, Rajasthan 313001, India


Lat 24.594108°

Long 73.731488°

30/11/22 02:58 PM GMT +05:30



GPS Map Camera



**Udaipur, Rajasthan, India**

HPWG+2FV, Ganapati Nagar, Udaipur, Rajasthan 313001, India

Lat 24.595068°

Long 73.726435°

30/11/22 03:36 PM GMT +05:30



GPS Map Camera



**Udaipur, Rajasthan, India**

**HPXH+GMM, MLS University Campus, Gandhi  
Nagar, Udaipur, Rajasthan 313001, India**

**Lat 24.599063°**

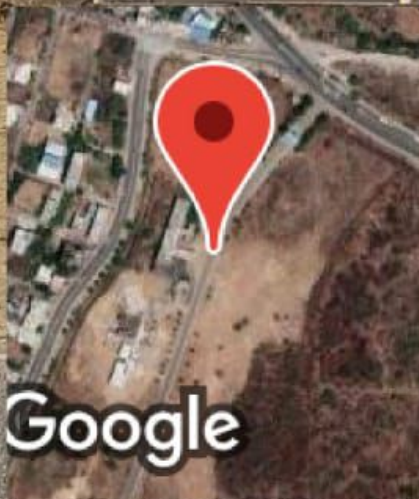
**Long 73.729352°**

**01/12/22 03:37 PM GMT +05:30**

राणा पूंजा जनजाति छात्रावास, उदयपुर



GPS Map Camera



**Ayad Rural, Rajasthan, India**

Mlsu campus, JP3M+MCP, Ayad Rural,  
Rajasthan 313001, India

Lat 24.604167°

Long 73.733832°

01/12/22 03:48 PM GMT +05:30

महर्षि दयानन्द सरस्वती  
कन्या छात्रावास



GPS Map Camera



**Udaipur, Rajasthan, India**

HPXH+GMM, MLS University Campus, Gandhi  
Nagar, Udaipur, Rajasthan 313001, India

Lat 24.598979°

Long 73.729509°

01/12/22 03:38 PM GMT +05:30



नेहरु  
छात्रावास

GPS Map Camera



Google

### Udaipur, Rajasthan, India

HPGF+J8V, Azad nagar Sec. 3, Azad Nagar,  
Central Area, Udaipur, Rajasthan 313001, India

Lat 24.576821°

Long 73.723124°

01/12/22 04:07 PM GMT +05:30

विधि महाविद्यालय, यात्रावाला, उदायपुर



GPS Map Camera



**Udaipur, Rajasthan, India**

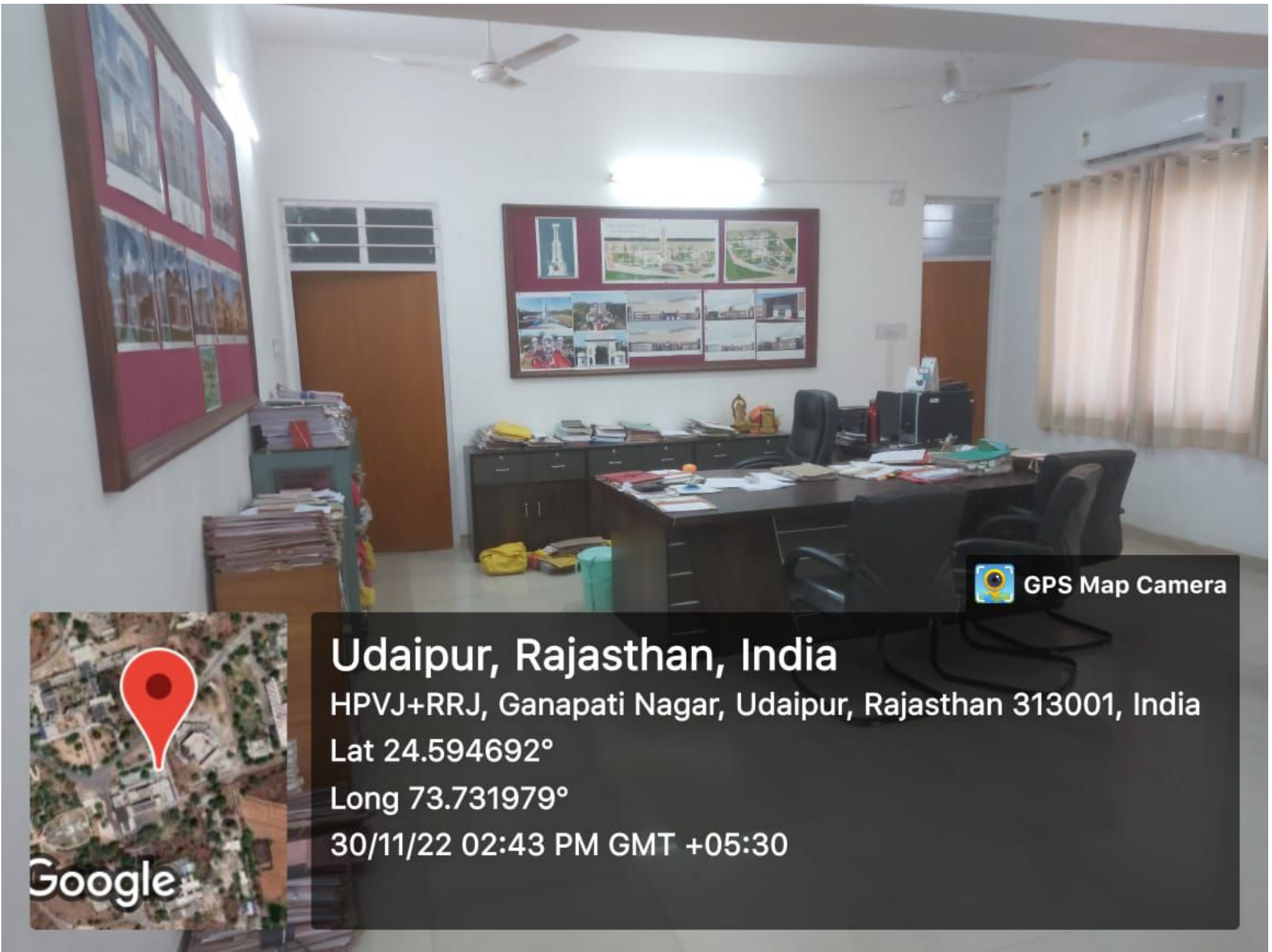
JP2J+372, University Rd, Pahada, Udaipur,  
Rajasthan 313001, India

Lat 24.600071°

Long 73.73071°

01/12/22 03:42 PM GMT +05:30





GPS Map Camera



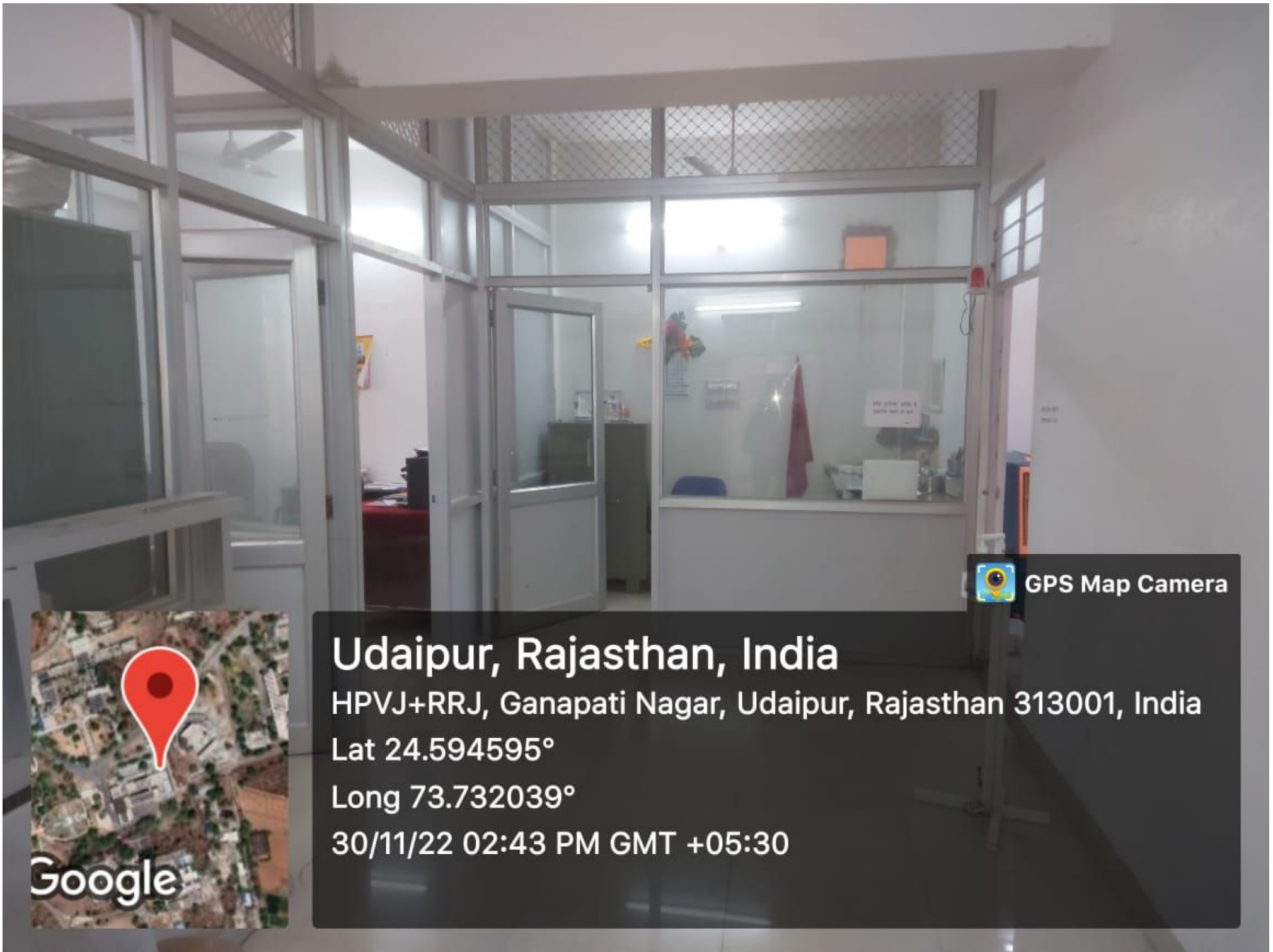
# Udaipur, Rajasthan, India

HPVJ+RRJ, Ganapati Nagar, Udaipur, Rajasthan 313001, India

Lat 24.594692°

Long 73.731979°

30/11/22 02:43 PM GMT +05:30



GPS Map Camera



## Udaipur, Rajasthan, India


HPVJ+RRJ, Ganapati Nagar, Udaipur, Rajasthan 313001, India

Lat 24.594595°

Long 73.732039°

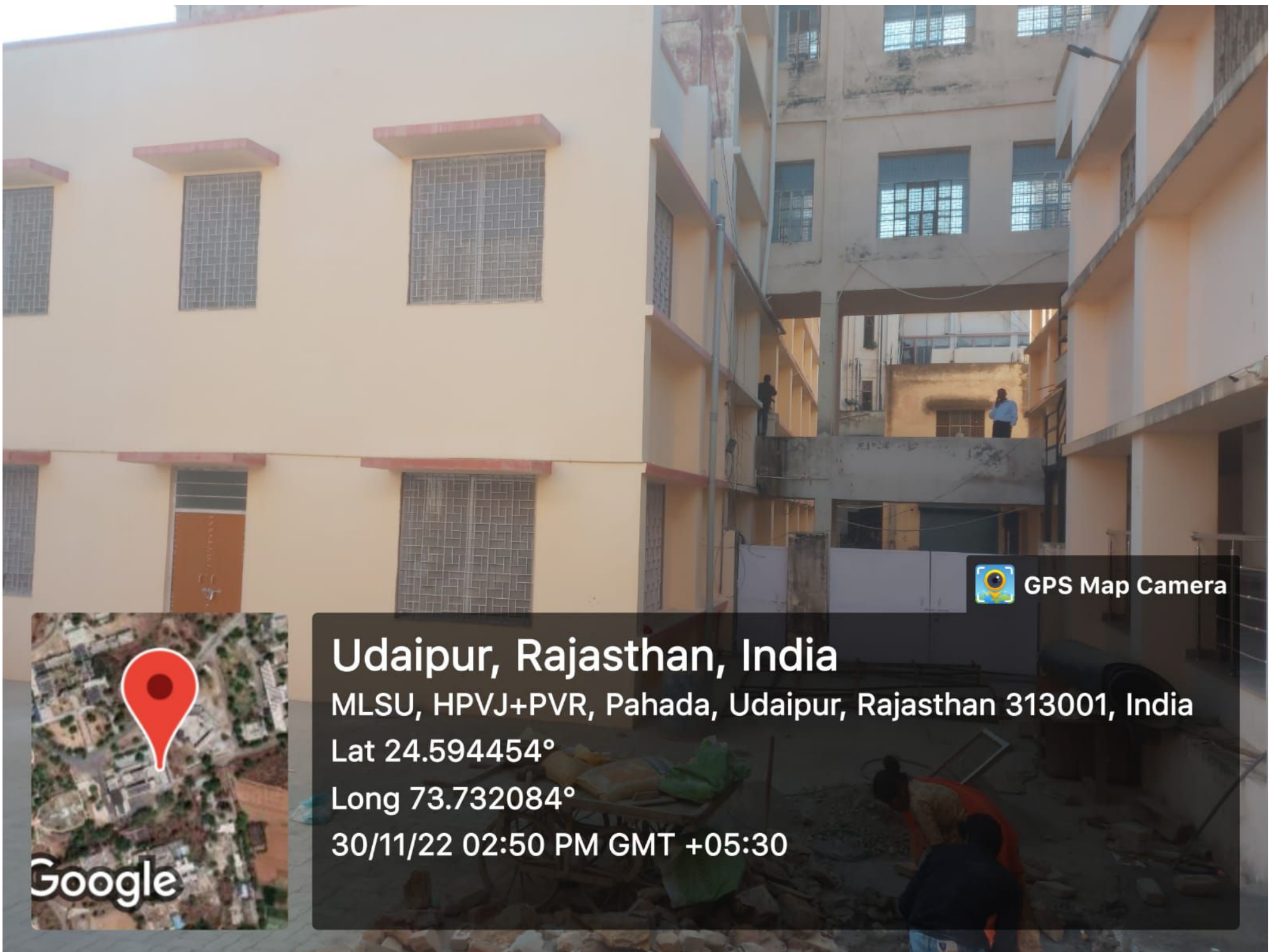
30/11/22 02:43 PM GMT +05:30



 GPS Map Camera



**Udaipur, Rajasthan, India**  
HPVJ+RRJ, Ganapati Nagar, Udaipur, Rajasthan 313001, India  
Lat 24.594676°  
Long 73.732013°  
30/11/22 02:43 PM GMT +05:30



GPS Map Camera



## Udaipur, Rajasthan, India


MLSU, HPVJ+PVR, Pahada, Udaipur, Rajasthan 313001, India

Lat 24.594454°

Long 73.732084°


30/11/22 02:50 PM GMT +05:30



 GPS Map Camera



**Udaipur, Rajasthan, India**  
MLSU, HPVJ+PVR, Pahada, Udaipur, Rajasthan 313001, India  
Lat 24.594454°  
Long 73.732084°  
30/11/22 02:50 PM GMT +05:30



 GPS Map Camera



**Udaipur, Rajasthan, India**

MLSU, HPVJ+PVR, Pahada, Udaipur, Rajasthan

313001, India

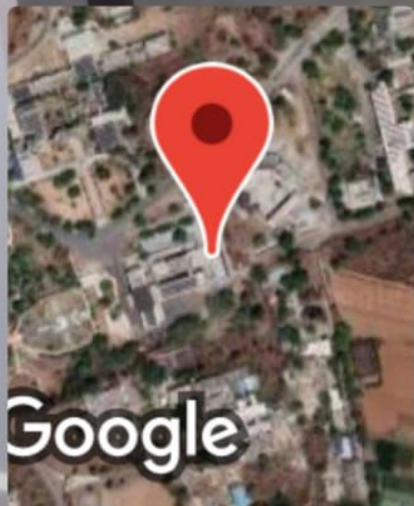
Lat 24.594454°

Long 73.732084°

30/11/22 02:50 PM GMT +05:30



GPS Map Camera



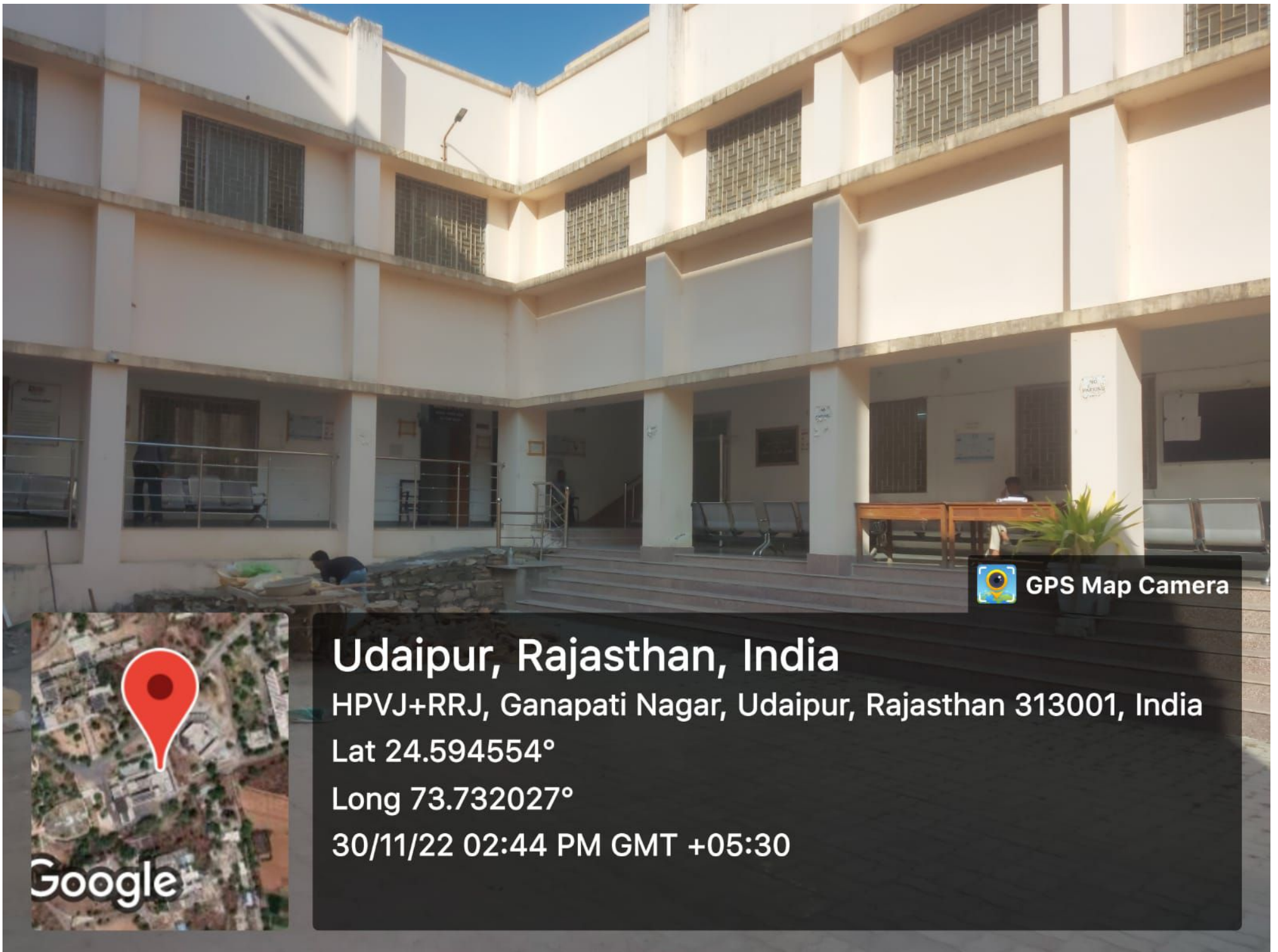
**Udaipur, Rajasthan, India**

MLSU, HPVJ+PVR, Pahada, Udaipur, Rajasthan 313001, India

Lat 24.594454°

Long 73.732084°

30/11/22 02:49 PM GMT +05:30



GPS Map Camera



## Udaipur, Rajasthan, India

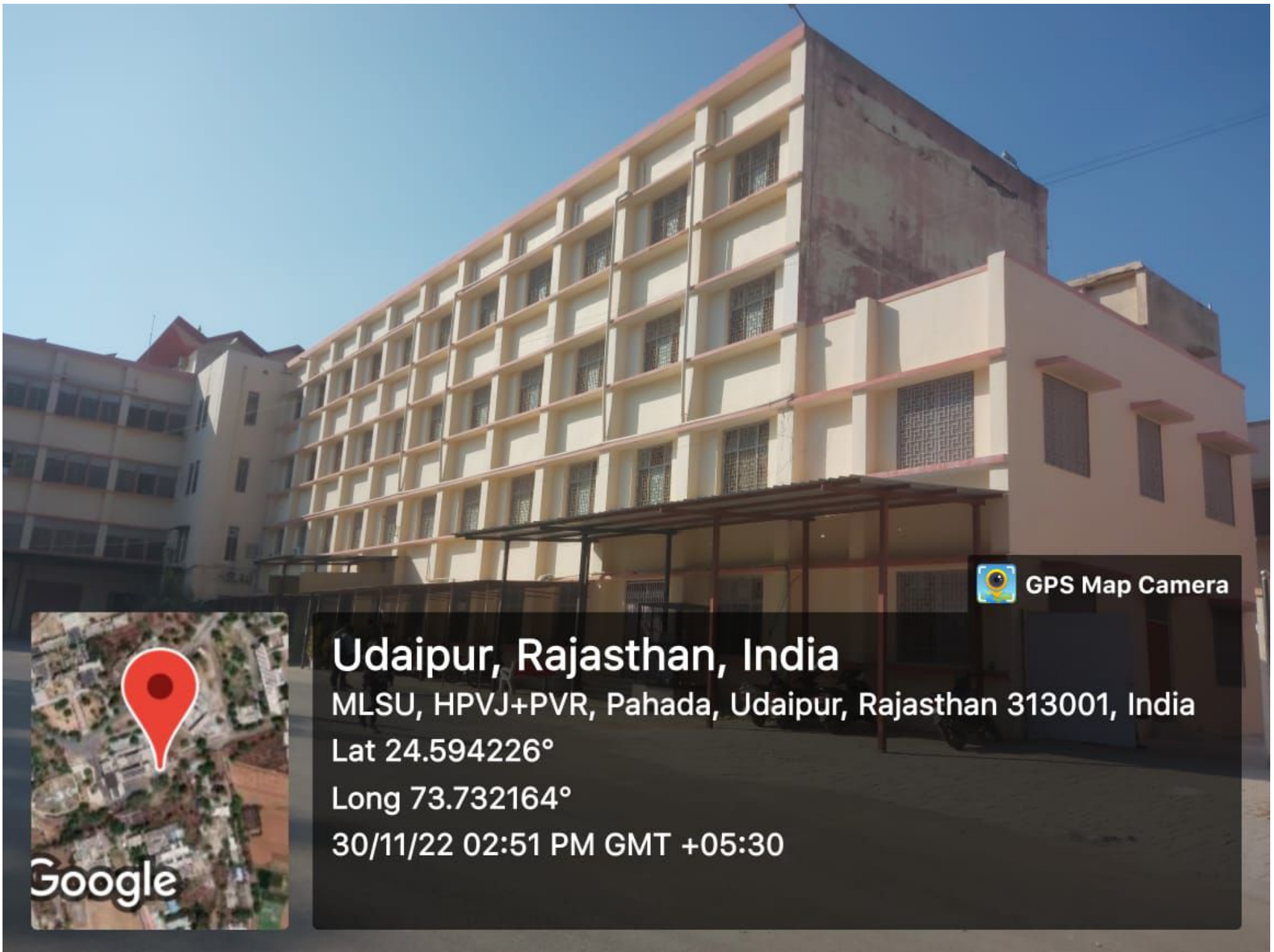
HPVJ+RRJ, Ganapati Nagar, Udaipur, Rajasthan 313001, India

Lat 24.594554°

Long 73.732027°

30/11/22 02:44 PM GMT +05:30





GPS Map Camera

# Udaipur, Rajasthan, India

MLSU, HPVJ+PVR, Pahada, Udaipur, Rajasthan 313001, India


Lat 24.594226°

Long 73.732164°

30/11/22 02:51 PM GMT +05:30






 GPS Map Camera



**Udaipur, Rajasthan, India**  
HPVJ+MJ7, Ganapati Nagar, Udaipur, Rajasthan 313001, India  
Lat 24.594111°  
Long 73.731618°  
30/11/22 02:58 PM GMT +05:30

**SECRECY  
SECTION**

 GPS Map Camera



**Udaipur, Rajasthan, India**

HPVJ+MJ7, Ganapati Nagar, Udaipur, Rajasthan


313001, India

Lat 24.594111°

Long 73.731618°

30/11/22 02:58 PM GMT +05:30



 GPS Map Camera



## Udaipur, Rajasthan, India

HPVJ+MJ2, Ganapati Nagar, Udaipur, Rajasthan


313001, India

Lat 24.594084°

Long 73.731505°

30/11/22 02:58 PM GMT +05:30




 GPS Map Camera



**Udaipur, Rajasthan, India**  
HPVJ+MJ2, Ganapati Nagar, Udaipur, Rajasthan 313001, India  
Lat 24.594108°  
Long 73.731488°  
30/11/22 02:59 PM GMT +05:30

Google



 GPS Map Camera



**Udaipur, Rajasthan, India**

HPVJ+MJ2, Ganapati Nagar, Udaipur, Rajasthan


313001, India

Lat 24.594108°

Long 73.731488°

30/11/22 02:59 PM GMT +05:30



 GPS Map Camera



**Udaipur, Rajasthan, India**

HPVJ+MJ2, Ganapati Nagar, Udaipur, Rajasthan

313001, India

Lat 24.594108°

Long 73.731488°

30/11/22 02:59 PM GMT +05:30

Roshan Lal Teli  
In Administrative Office

GPS Map Camera



Google

**Udaipur, Rajasthan, India**

HPVJ+MJ2, Ganapati Nagar, Udaipur, Rajasthan

313001, India

Lat 24.594108°

Long 73.731488°

30/11/22 02:59 PM GMT +05:30





GPS Map Camera



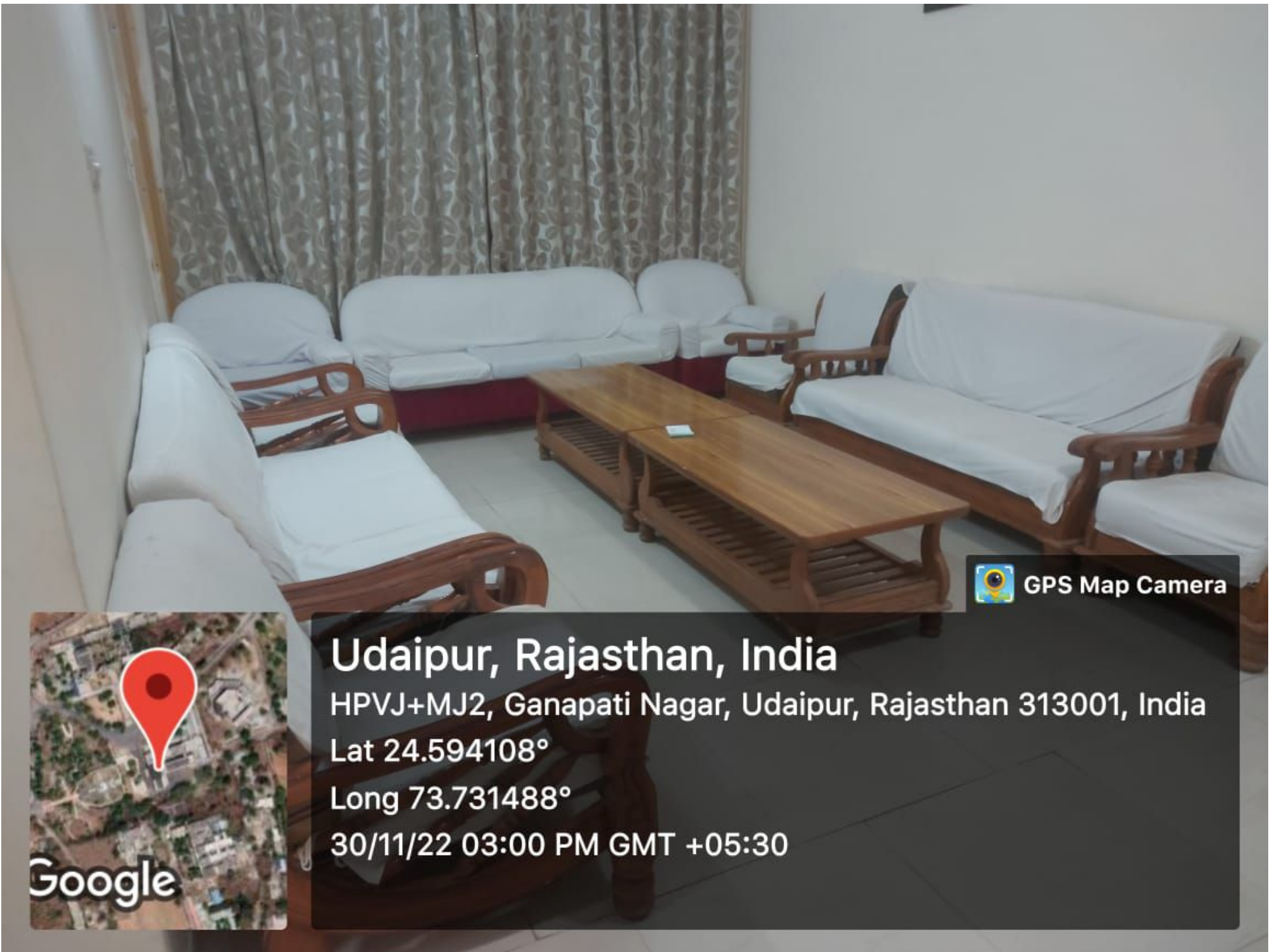
## Udaipur, Rajasthan, India

Mohanlal Sukhadia University, HPVJ+MH8, Pahada, Udaipur,  
Rajasthan 313001, India

Lat 24.594208°

Long 73.731449°

30/11/22 03:00 PM GMT +05:30



GPS Map Camera

# Udaipur, Rajasthan, India

HPVJ+MJ2, Ganapati Nagar, Udaipur, Rajasthan 313001, India

Lat 24.594108°

Long 73.731488°

30/11/22 03:00 PM GMT +05:30



Google



 GPS Map Camera



## Udaipur, Rajasthan, India

Mohanlal Sukhadia University, HPVJ+MH8, Pahada, Udaipur,  
Rajasthan 313001, India

Lat 24.594365°

Long 73.731358°

30/11/22 03:01 PM GMT +05:30



 GPS Map Camera



## Udaipur, Rajasthan, India


Mohanlal Sukhadia University, HPVJ+MH8,  
Pahada, Udaipur, Rajasthan 313001, India

Lat 24.594362°

Long 73.73136°

30/11/22 03:02 PM GMT +05:30



 GPS Map Camera



**Udaipur, Rajasthan, India**  
Mohanlal Sukhadia University, HPVJ+MH8, Pahada, Udaipur,  
Rajasthan 313001, India  
Lat 24.594357°  
Long 73.731361°  
30/11/22 03:01 PM GMT +05:30



GPS Map Camera



## Udaipur, Rajasthan, India


Mohanlal Sukhadia University, HPVJ+MH8, Pahada, Udaipur,  
Rajasthan 313001, India

Lat 24.594346°

Long 73.731368°

30/11/22 03:02 PM GMT +05:30




 GPS Map Camera



**Udaipur, Rajasthan, India**  
Mohanlal Sukhadia University, HPVJ+MH8, Pahada, Udaipur,  
Rajasthan 313001, India  
Lat 24.594365°  
Long 73.731359°  
30/11/22 03:02 PM GMT +05:30



 GPS Map Camera



## Udaipur, Rajasthan, India

HPVJ+P9H, Ganapati Nagar, Udaipur, Rajasthan

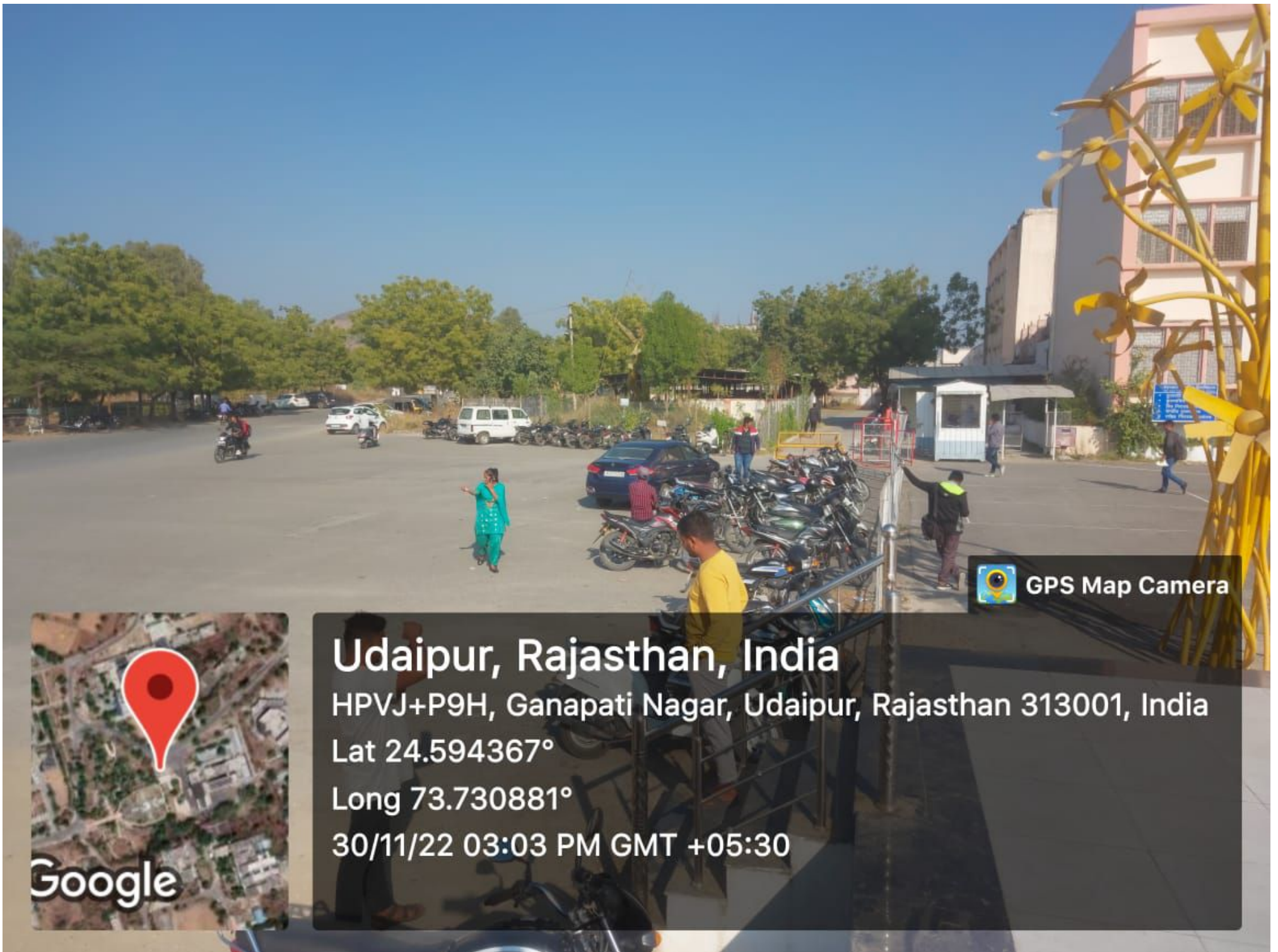
313001, India


Lat 24.594355°

Long 73.73107°

30/11/22 03:03 PM GMT +05:30






 GPS Map Camera



**Udaipur, Rajasthan, India**  
HPVJ+P9H, Ganapati Nagar, Udaipur, Rajasthan 313001, India  
Lat 24.594367°  
Long 73.730881°  
30/11/22 03:03 PM GMT +05:30



 GPS Map Camera



**Udaipur, Rajasthan, India**

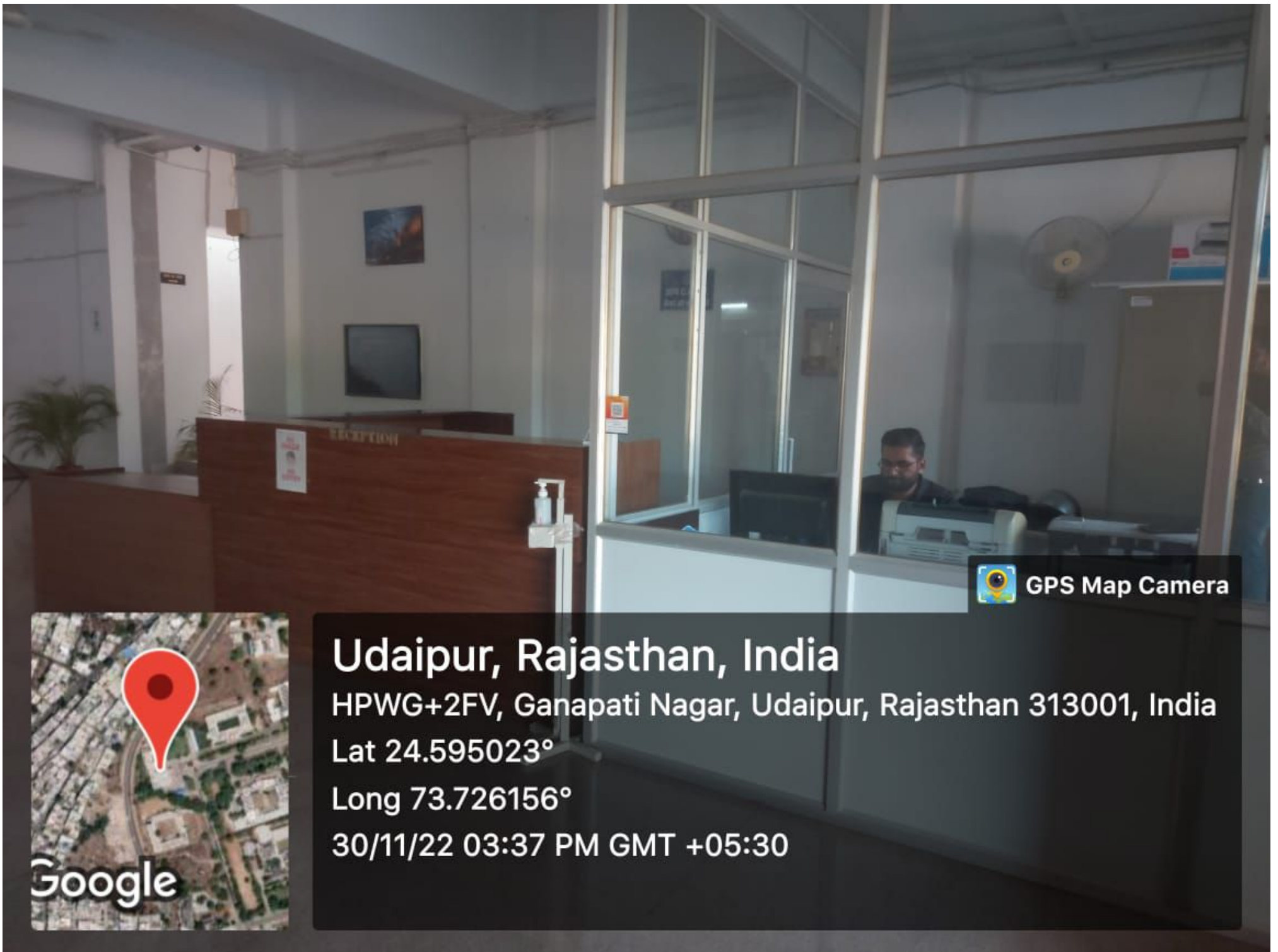
HPVJ+VH7, Ganapati Nagar, Udaipur, Rajasthan

313001, India

Lat 24.594423°

Long 73.731262°

30/11/22 03:04 PM GMT +05:30



GPS Map Camera



**Udaipur, Rajasthan, India**

HPWG+2FV, Ganapati Nagar, Udaipur, Rajasthan 313001, India

Lat 24.595023°

Long 73.726156°

30/11/22 03:37 PM GMT +05:30



GPS Map Camera



**Udaipur, Rajasthan, India**

HPWG+2FV, Ganapati Nagar, Udaipur, Rajasthan 313001, India


Lat 24.595067°

Long 73.726398°

30/11/22 03:36 PM GMT +05:30



GPS Map Camera



**Udaipur, Rajasthan, India**

**HPWG+2FV, Ganapati Nagar, Udaipur,**

**Rajasthan 313001, India**


**Lat 24.595029°**

**Long 73.726125°**

**30/11/22 04:55 PM GMT +05:30**



GPS Map Camera



**Udaipur, Rajasthan, India**

**HPWG+2FV, Ganapati Nagar, Udaipur,**

**Rajasthan 313001, India**

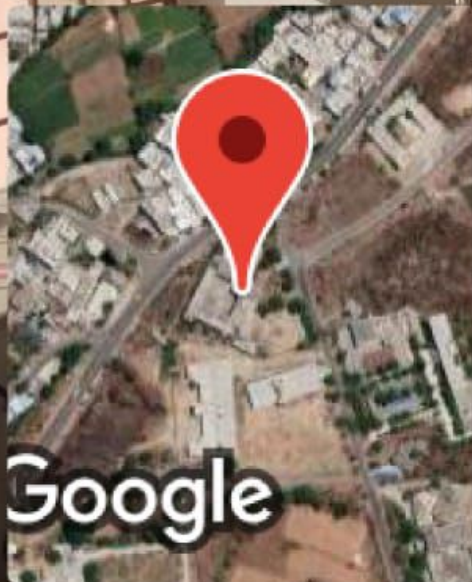
**Lat 24.595033°**

**Long 73.726163°**

**30/11/22 04:56 PM GMT +05:30**



GPS Map Camera



**Udaipur, Rajasthan, India**

**HPXH+GMM, MLS University Campus, Gandhi  
Nagar, Udaipur, Rajasthan 313001, India**

**Lat 24.598981°**

**Long 73.7292°**

**01/12/22 03:36 PM GMT +05:30**



GPS Map Camera



**Udaipur, Rajasthan, India**

**HPXH+GMM, MLS University Campus, Gandhi**

**Nagar, Udaipur, Rajasthan 313001, India**

**Lat 24.598966°**

**Long 73.72951°**

**01/12/22 03:37 PM GMT +05:30**





GPS Map Camera



**Udaipur, Rajasthan, India**

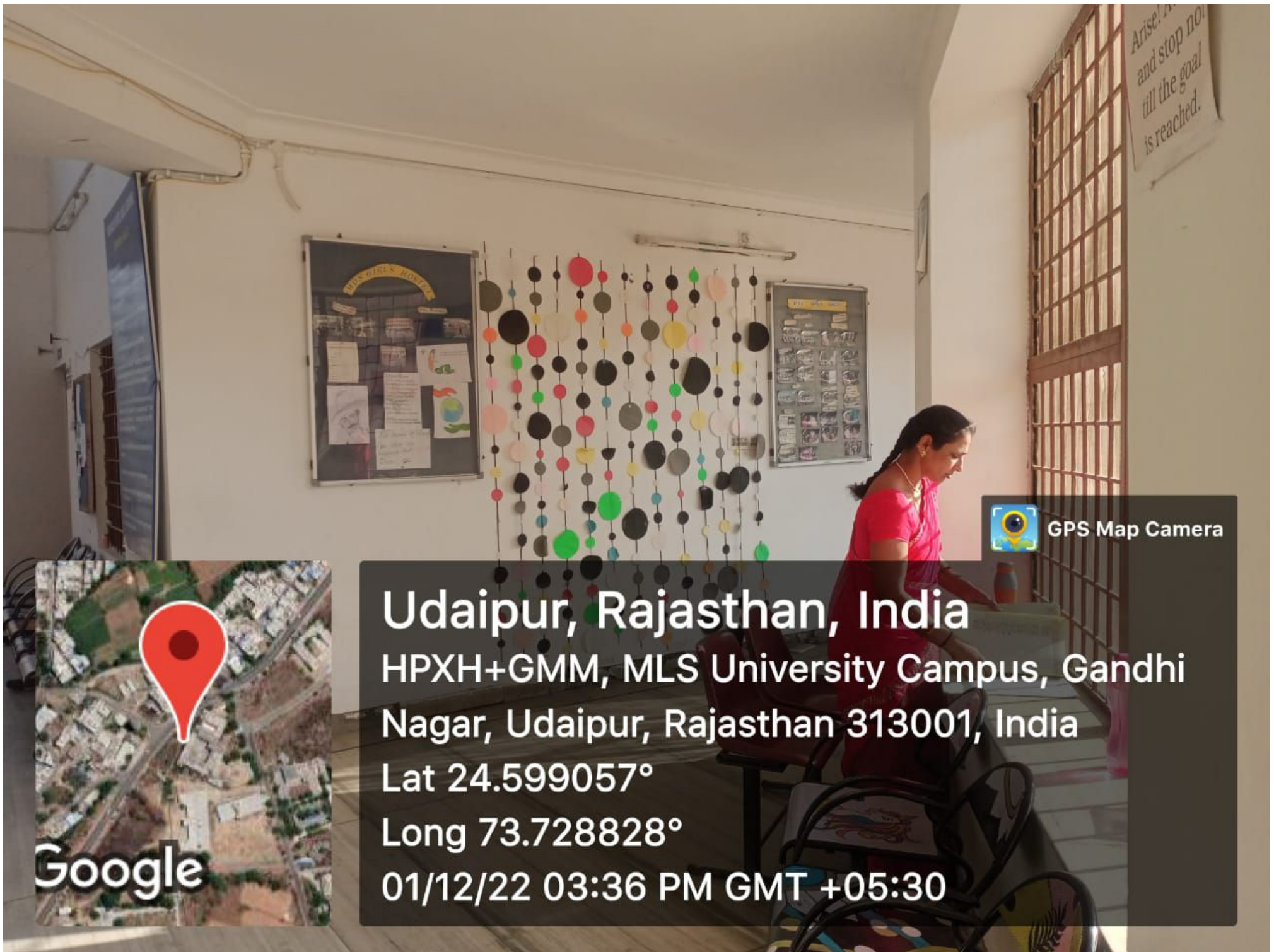
**HPXH+GMM, MLS University Campus, Gandhi**


**Nagar, Udaipur, Rajasthan 313001, India**

**Lat 24.598966°**

**Long 73.72951°**

**01/12/22 03:37 PM GMT +05:30**



 GPS Map Camera



**Udaipur, Rajasthan, India**  
HPXH+GMM, MLS University Campus, Gandhi  
Nagar, Udaipur, Rajasthan 313001, India  
Lat 24.599057°  
Long 73.728828°  
01/12/22 03:36 PM GMT +05:30



HADI RANI WING - 1 TO 12  
PADMAVATI WING - 13 TO 29  
PANNA DHAI WING - 30 TO 48  
LAKSHMI BAI WING - 101 TO 112  
MEERA BAI WING - 113 TO 131

मोहनलाल सूखाहिया विश्वविद्यालय, उदायपुर  
जनजाति महाविद्यालय कन्या छात्रावास  
सौजन्य - जनजाति क्षेत्रीय विकास विभाग  
शिलान्यास  
मुख्य अतिथि : श्री जुएल ओराम  
विशिष्ट अतिथि : श्री दुयाराम परमार  
कुलपति प्रो. आर्य कुमार सिंह  
दिनांक 14-12-2021

मोहनलाल सूखाहिया विश्वविद्यालय, उदायपुर  
जनजाति छात्रावास  
सौजन्य  
संस्कारार्पण  
महामहिम श्री मदन लाल खुराना  
कुलपति प्रो. आर्य कुमार सिंह  
दिनांक 14-12-2021

जय श्री कृष्णा



GPS Map Camera



Udaipur, Rajasthan, India

HPXH+GMM, MLS University Campus, Gandhi  
Nagar, Udaipur, Rajasthan 313001, India

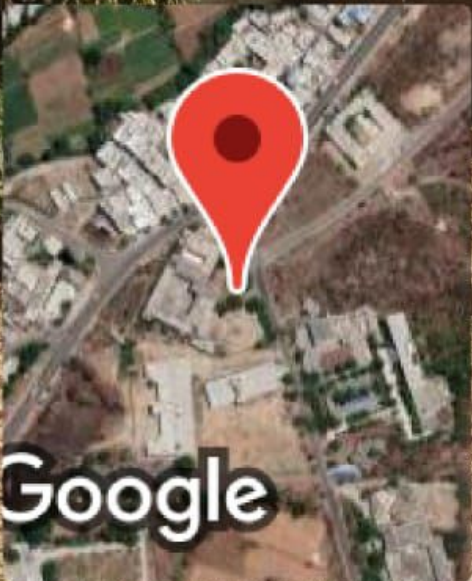
Lat 24.599024°

Long 73.729194°

01/12/22 03:35 PM GMT +05:30



GPS Map Camera



# Udaipur, Rajasthan, India

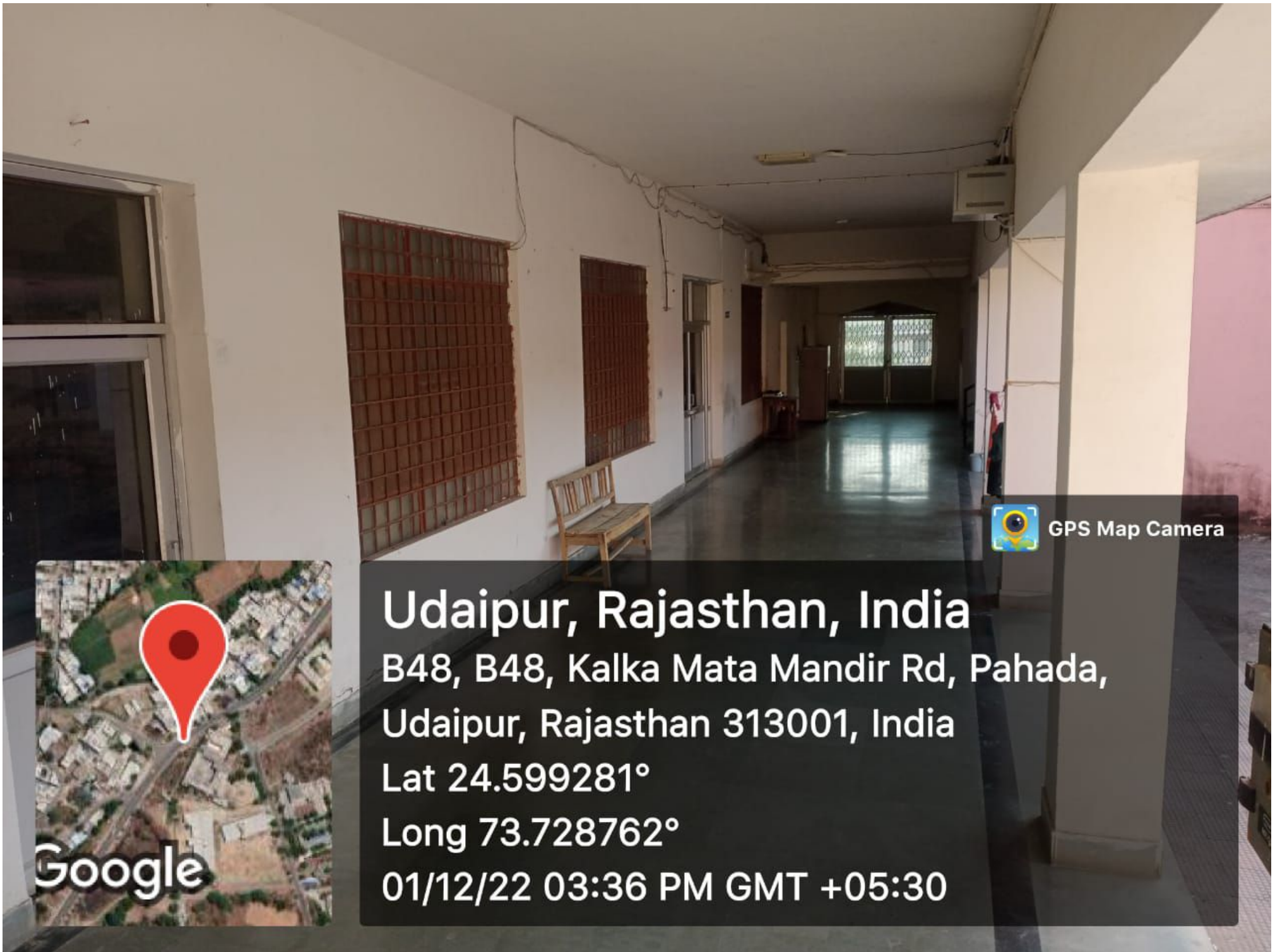
HPXH+GMM, MLS University Campus, Gandhi

Nagar, Udaipur, Rajasthan 313001, India

Lat 24.598966°

Long 73.72951°

01/12/22 03:38 PM GMT +05:30



GPS Map Camera



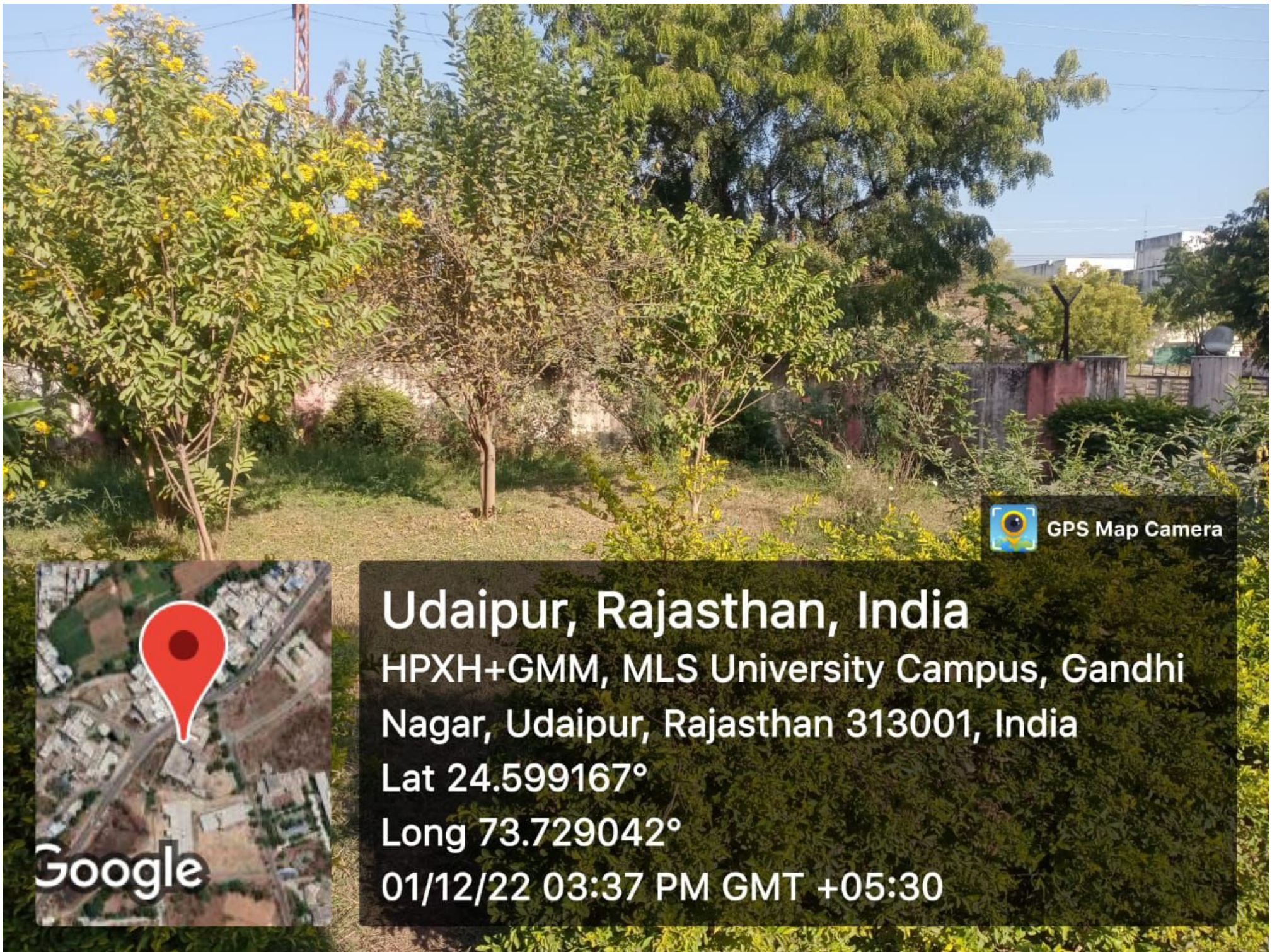
**Udaipur, Rajasthan, India**

**B48, B48, Kalka Mata Mandir Rd, Pahada,  
Udaipur, Rajasthan 313001, India**

**Lat 24.599281°**

**Long 73.728762°**

**01/12/22 03:36 PM GMT +05:30**



GPS Map Camera



**Udaipur, Rajasthan, India**

**HPXH+GMM, MLS University Campus, Gandhi  
Nagar, Udaipur, Rajasthan 313001, India**


**Lat 24.599167°**

**Long 73.729042°**

**01/12/22 03:37 PM GMT +05:30**



GPS Map Camera



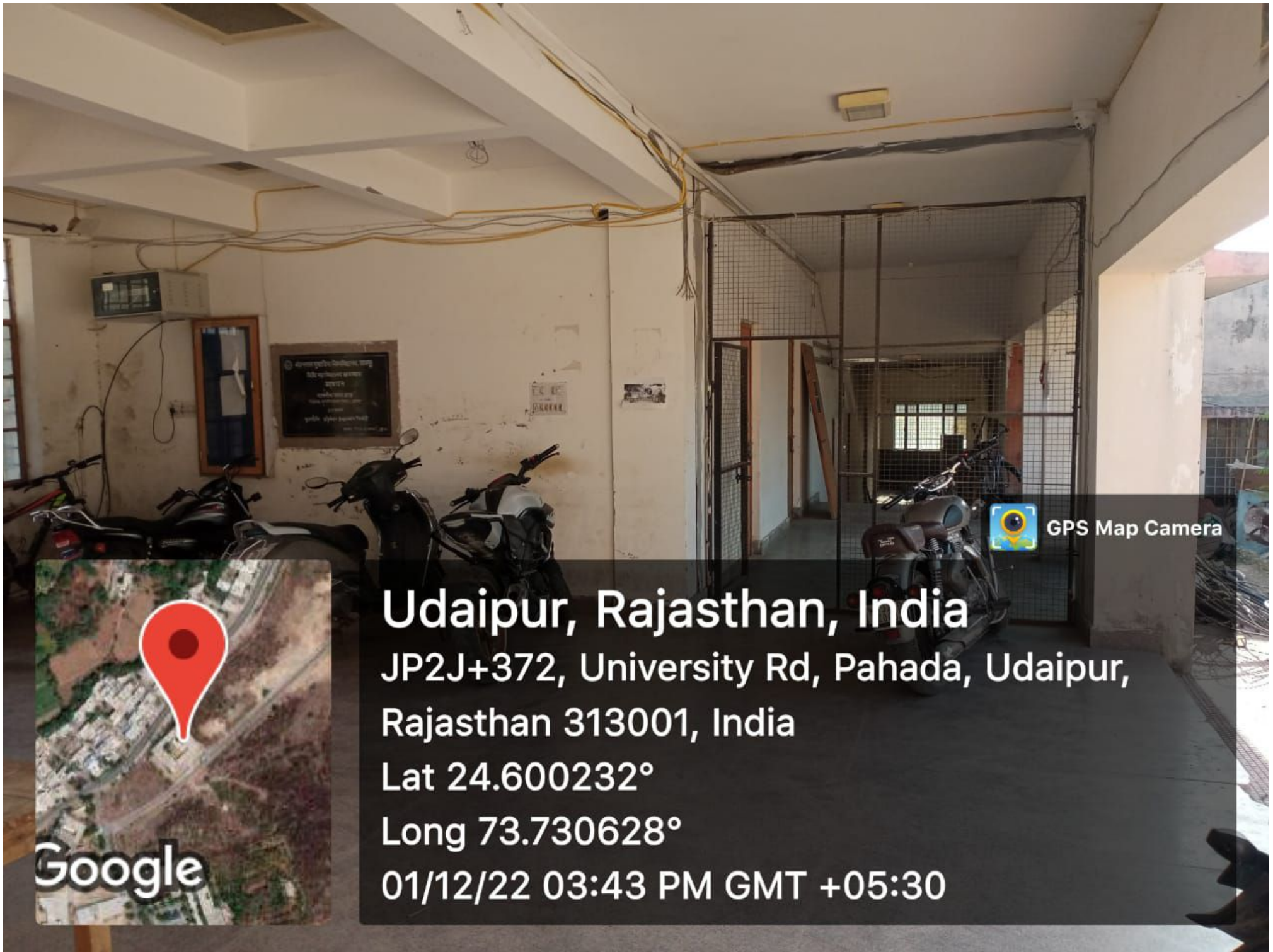
# Udaipur, Rajasthan, India

JP2J+372, University Rd, Pahada, Udaipur,  
Rajasthan 313001, India

Lat 24.600131°

Long 73.730636°

01/12/22 03:43 PM GMT +05:30



GPS Map Camera



# Udaipur, Rajasthan, India

JP2J+372, University Rd, Pahada, Udaipur,  
Rajasthan 313001, India

Lat 24.600232°


Long 73.730628°

01/12/22 03:43 PM GMT +05:30





GPS Map Camera



**Udaipur, Rajasthan, India**

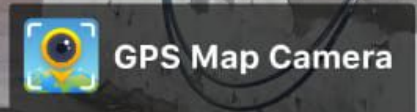
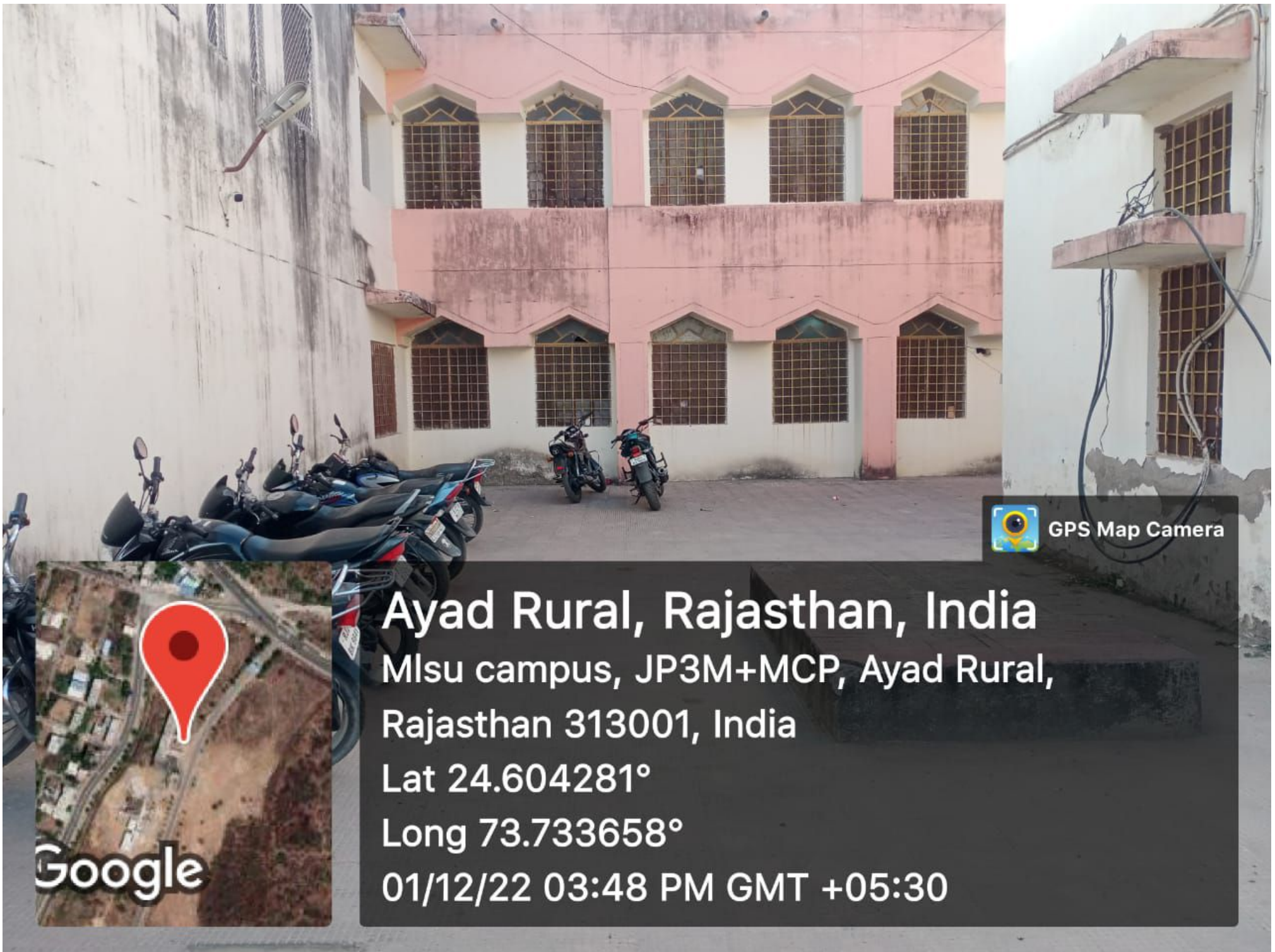
**JP2J+372, University Rd, Pahada, Udaipur,**

**Rajasthan 313001, India**

**Lat 24.600205°**

**Long 73.730643°**

**01/12/22 03:43 PM GMT +05:30**



GPS Map Camera


# Ayad Rural, Rajasthan, India

Mlsu campus, JP3M+MCP, Ayad Rural,  
Rajasthan 313001, India

Lat 24.604281°

Long 73.733658°

01/12/22 03:48 PM GMT +05:30



Google



GPS Map Camera



Google

**Ayad Rural, Rajasthan, India**

Mlsu campus, JP3M+MCP, Ayad Rural,  
Rajasthan 313001, India

Lat 24.604158°

Long 73.733453°

01/12/22 03:50 PM GMT +05:30

राणा पूजा जनजाति छात्रावास, उदयपुर



GPS Map Camera

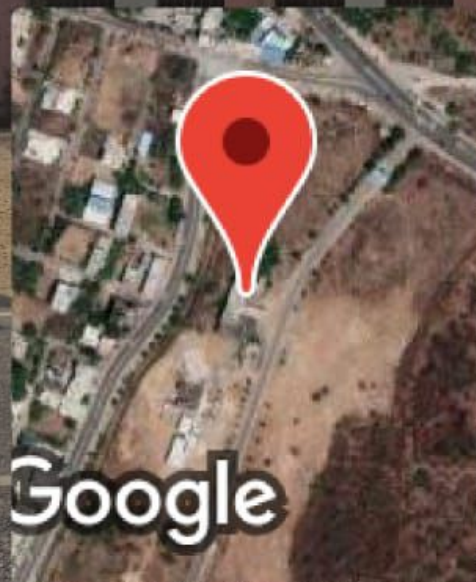
## Ayad Rural, Rajasthan, India

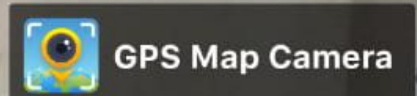
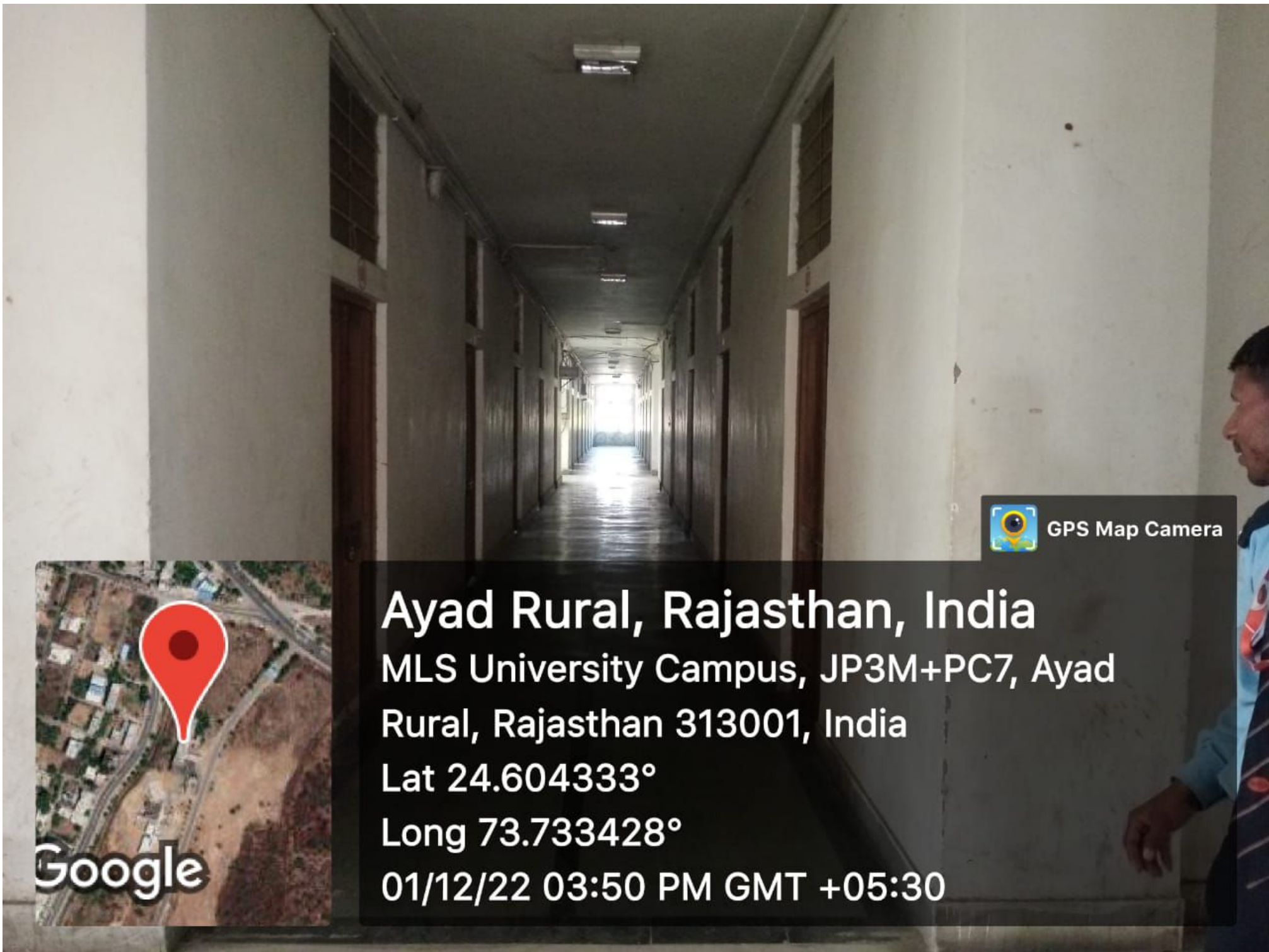
MLS University Campus, JP3M+PC7, Ayad  
Rural, Rajasthan 313001, India

Lat 24.604278°

Long 73.733494°

01/12/22 03:47 PM GMT +05:30





GPS Map Camera



Google

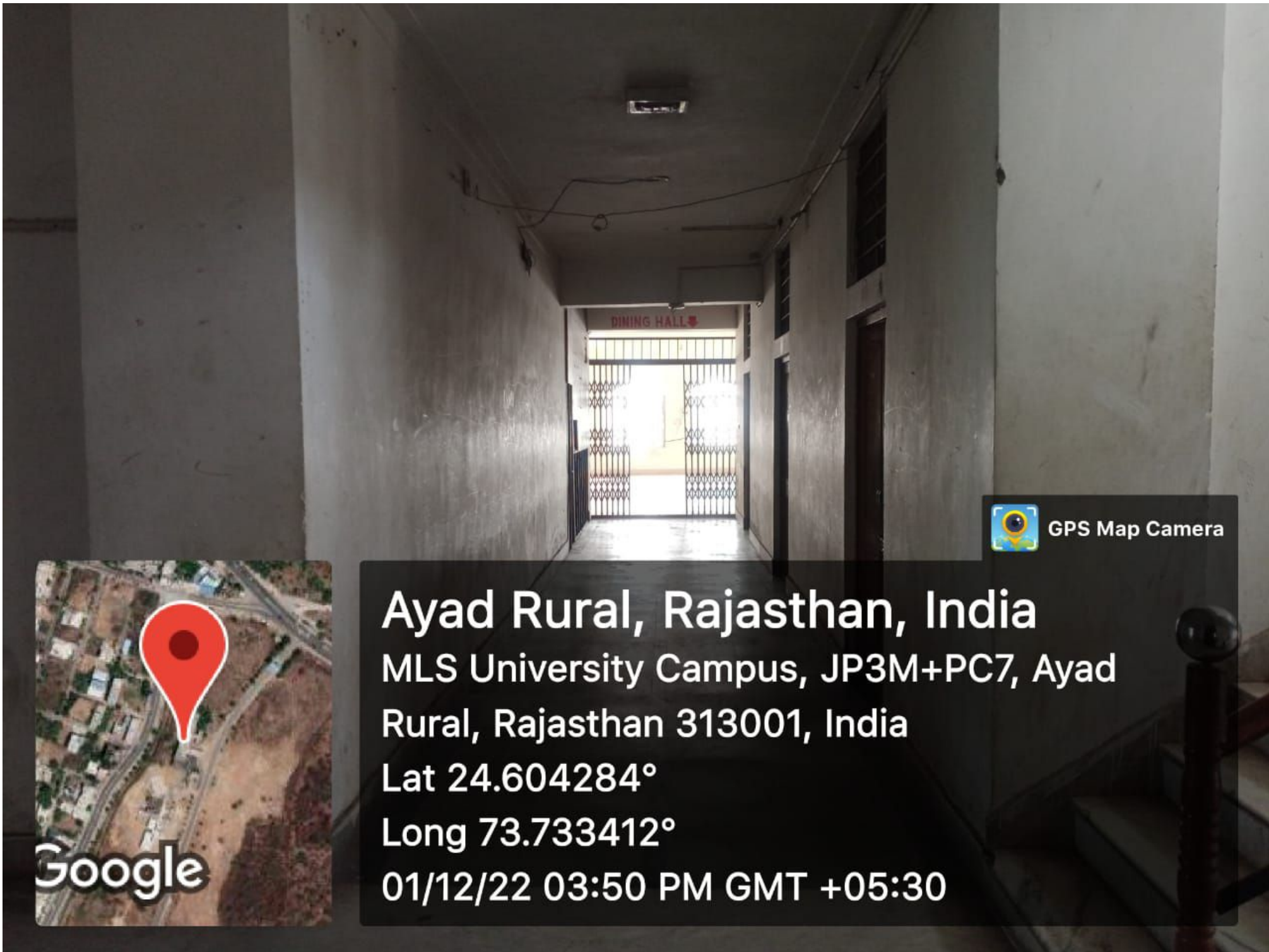
# Ayad Rural, Rajasthan, India

MLS University Campus, JP3M+PC7, Ayad Rural, Rajasthan 313001, India


Lat 24.604333°

Long 73.733428°

01/12/22 03:50 PM GMT +05:30



GPS Map Camera



# Ayad Rural, Rajasthan, India

MLS University Campus, JP3M+PC7, Ayad

Rural, Rajasthan 313001, India


Lat 24.604284°

Long 73.733412°

01/12/22 03:50 PM GMT +05:30




नेहरु

 GPS Map Camera

**Udaipur, Rajasthan, India**  
HPGF+J8V, Azad nagar Sec. 3, Azad Nagar, Central Area,  
Udaipur, Rajasthan 313001, India  
Lat 24.576606°  
Long 73.723167°  
01/12/22 04:08 PM GMT +05:30





 GPS Map Camera



## Udaipur, Rajasthan, India

HPGF+J8V, Azad nagar Sec. 3, Azad Nagar,  
Central Area, Udaipur, Rajasthan 313001, India


Lat 24.576525°

Long 73.723122°

01/12/22 04:08 PM GMT +05:30






 GPS Map Camera



**Udaipur, Rajasthan, India**  
HPGF+J8V, Azad nagar Sec. 3, Azad Nagar, Central Area,  
Udaipur, Rajasthan 313001, India  
Lat 24.576644°  
Long 73.723179°  
01/12/22 04:07 PM GMT +05:30



 GPS Map Camera



**Udaipur, Rajasthan, India**  
HPGF+J8V, Azad nagar Sec. 3, Azad Nagar, Central Area,  
Udaipur, Rajasthan 313001, India  
Lat 24.576611°  
Long 73.72317°  
01/12/22 04:08 PM GMT +05:30



GPS Map Camera



# Udaipur, Rajasthan, India

Near JMB , babyhug, Sector 3, Main Rd, opp. Nehru Hostel Gate, Sector 3, Central Area, Udaipur, Rajasthan 313001, India

Lat 24.577053°

Long 73.724044°

01/12/22 04:06 PM GMT +05:30



GPS Map Camera



## Udaipur, Rajasthan, India

12, Kumharon Ka Bhatta, Central Area, Udaipur,  
Rajasthan 313001, India

Lat 24.579716°

Long 73.715256°

01/12/22 04:01 PM GMT +05:30



GPS Map Camera



## Udaipur, Rajasthan, India

M.B. College Ground, HPH8+X6J, Kumharon Ka Bhatta,  
Subhash Nagar, Udaipur, Rajasthan 313001, India

Lat 24.579896°

Long 73.715486°

01/12/22 03:59 PM GMT +05:30